

PORTO DO RIO DE JANEIRO - ILHA FISCAL (ESTADO DO RIO DE JANEIRO) - 2024

Latitude 22° 53' 8 S

Longitude 043° 10' 0 W

Fuso +03.0 horas

CHM

25 Componentes

























Nível Médio 0.73 m

Carta 1515

Maio				Junho				Julho				Agosto			
HORA ALT (m)		HORA ALT (m)		HORA ALT (m)		HORA ALT (m)		HORA ALT (m)		HORA ALT (m)		HORA ALT (m)		HORA ALT (m)	
01 QUA ☾	0400 0.6 0713 0.8 1554 0.3	17 SEX	0515 0.6 1023 0.9 1738 0.4 2345 1.0	01 SAB	0513 0.5 1038 1.0 1734 0.2	17 SEG	0551 0.4 1136 1.0 1828 0.4	01 SEG	0541 0.4 1109 1.0 1815 0.4 2300 0.9	17 QUA	0608 0.4 1247 1.0 1904 0.5	01 QUI	0719 0.2 1406 1.1 2000 0.5	17 SAB	0123 1.0 0734 0.1 1424 1.3 2019 0.4
02 QUI	0009 1.1 0502 0.6 1123 0.8 1700 0.2	18 SAB	0556 0.5 1128 1.0 1819 0.3	02 DOM	0004 1.0 0606 0.4 1147 1.1 1832 0.3	18 TER	0000 1.0 0636 0.3 1234 1.1 1915 0.4	02 TER	0638 0.3 1230 1.1 1915 0.5 2358 1.0	18 QUI	0028 0.9 0700 0.3 1341 1.2 1954 0.4	02 SEX	0038 1.0 0806 0.1 1413 1.2 2043 0.5	18 DOM	0156 1.1 0817 0.0 1454 1.4 2100 0.3
03 SEX	0039 1.1 0554 0.5 1156 1.0 1800 0.1	19 DOM	0011 1.1 0632 0.4 1213 1.1 1900 0.3	03 SEG	0013 1.0 0656 0.3 1234 1.2 1926 0.3	19 QUA	0041 1.0 0717 0.3 1321 1.2 2002 0.4	03 QUA	0728 0.2 1321 1.1 2008 0.5	19 SEX	0117 1.0 0749 0.1 1423 1.3 2039 0.4	03 SAB	0124 1.1 0849 0.1 1439 1.2 2113 0.5	19 SEG	0228 1.3 0902 -0.1 1521 1.4 2138 0.3
04 SAB	0058 1.2 0639 0.4 1230 1.1 1854 0.1	20 SEG	0043 1.1 0706 0.3 1256 1.2 1939 0.3	04 TER	0039 1.1 0743 0.2 1317 1.2 2017 0.3	20 QUI	0119 1.1 0800 0.2 1408 1.3 2049 0.4	04 QUI	0047 1.0 0815 0.2 1404 1.2 2056 0.5	20 SAB	0158 1.1 0834 0.0 1502 1.3 2121 0.4	04 DOM	0206 1.2 0924 0.0 1508 1.3 2145 0.4	20 TER	0300 1.3 0949 -0.1 1549 1.4 2215 0.3
05 DOM	0113 1.2 0721 0.3 1302 1.3 1945 0.1	21 TER	0111 1.2 0743 0.2 1334 1.3 2017 0.3	05 QUA	0109 1.1 0826 0.2 1400 1.3 2106 0.4	21 SEX	0200 1.1 0845 0.1 1453 1.3 2134 0.4	05 SEX	0130 1.1 0900 0.1 1445 1.2 2139 0.5	21 DOM	0236 1.2 0917 0.0 1538 1.4 2202 0.4	05 SEG	0249 1.3 0956 0.0 1539 1.3 2209 0.4	21 QUA	0332 1.4 1032 -0.1 1611 1.3 2256 0.3
06 SEG	0126 1.2 0802 0.2 1338 1.3 2034 0.1	22 QUA	0145 1.2 0817 0.2 1409 1.3 2058 0.3	06 QUI	0149 1.1 0909 0.1 1443 1.3 2154 0.5	22 SAB	0238 1.1 0928 0.1 1534 1.3 2219 0.4	06 SAB	0213 1.2 0945 0.1 1521 1.2 2215 0.5	22 SEG	0311 1.2 1004 -0.1 1611 1.3 2245 0.4	06 TER	0323 1.3 1028 1.1 1608 1.3 2234 0.4	22 QUI	0404 1.4 1117 0.0 1639 1.2 2338 0.4
07 TER	0151 1.2 0845 0.2 1411 1.4 2119 0.2	23 QUI	0213 1.2 0854 0.2 1449 1.3 2141 0.4	07 SEX	0224 1.2 0954 0.1 1524 1.3 2239 0.5	23 DOM	0311 1.1 1013 0.0 1615 1.3 2304 0.5	07 DOM	0256 1.2 1023 0.1 1600 1.2 2251 0.5	23 TER	0349 1.3 1051 0.0 1643 1.3 2326 0.4	07 QUA	0358 1.3 1054 0.1 1639 1.2 2253 0.4	23 SEX	0443 1.3 1206 0.2 1704 1.1
08 QUA	0215 1.2 0924 0.2 1453 1.4 2204 0.3	24 SEX	0249 1.2 0934 0.1 1526 1.3 2224 0.4	08 SAB	0302 1.2 1038 0.1 1606 1.2 2319 0.6	24 SEG	0353 1.1 1102 0.1 1658 1.2 2356 0.5	08 SEG	0338 1.2 1058 0.1 1638 1.2 2321 0.6	24 QUA	0423 1.3 1139 0.0 1711 1.2	08 QUI	0430 1.3 1121 0.2 1706 1.2 2313 0.5	24 SAB	0021 0.4 0517 1.3 1302 0.4 1736 1.1
09 QUI	0249 1.2 1004 0.2 1530 1.3 2253 0.5	25 SAB	0319 1.1 1015 0.2 1608 1.3 2315 0.5	09 DOM	0345 1.2 1121 0.2 1653 1.1	25 TER	0430 1.1 1156 0.1 1738 1.2	09 TER	0413 1.2 1134 0.2 1709 1.2 2349 0.6	25 QUI	0009 0.4 0500 1.2 1232 0.1 1745 1.1	09 SEX	0502 1.3 1139 0.3 1736 1.1 2323 0.5	25 DOM	0115 0.5 0600 1.1 1408 0.6 1806 1.0 2215 0.5
10 SEX	0319 1.2 1047 0.2 1609 1.2 2343 0.6	26 DOM	0356 1.1 1106 0.2 1654 1.2	10 SEG	0000 0.7 0423 1.1 1204 0.2 1736 1.1	26 QUA	0049 0.5 0511 1.1 1254 0.1 1819 1.1	10 QUA	0454 1.2 1208 0.3 1749 1.1	26 SEX	0100 0.5 0543 1.2 1328 0.3 1815 1.0	10 SAB	0538 1.2 1147 0.4 1802 1.0 2323 0.5	26 SEG	0013 0.6 0228 0.5 0654 1.0 1011 0.8 1232 0.8 1532 0.7 1849 0.9 2245 0.5
11 SAB	0356 1.1 1132 0.3 1656 1.1	27 SEG	0011 0.6 0432 1.0 1204 0.2 1741 1.1	11 TER	0047 0.7 0506 1.1 1254 0.3 1819 1.0	27 QUI	0143 0.6 0600 1.1 1354 0.2 1904 1.0	11 QUI	0021 0.6 0532 1.2 1245 0.3 1821 1.0	27 SAB	0156 0.5 0626 1.1 1432 0.4 1856 1.0 2347 0.7	11 DOM	0611 1.1 1138 0.5 1838 1.0 2326 0.6	27 TER	0102 0.6 0353 0.5 0802 0.9 1009 0.8 1321 0.9 1658 0.7 1939 0.8 2313 0.6
12 DOM	0036 0.7 0432 1.1 1228 0.3 1745 1.0 2117 0.8 2302 0.8	28 TER	0111 0.6 0511 1.0 1308 0.2 1838 1.0	12 QUA	0134 0.7 0554 1.1 1349 0.4 1909 1.0	28 SEX	0239 0.6 0656 1.0 1458 0.3 1954 1.0	12 SEX	0054 0.6 0609 1.1 1336 0.4 1858 1.0	28 DOM	0300 0.5 0719 1.0 1547 0.5 1939 0.9 2313 0.7	12 SEG	0700 1.0 1254 0.7 1508 0.6 1913 0.9	28 QUA	0128 0.7 0508 0.4 1358 1.0 1809 0.7 2108 0.8
13 SEG	0134 0.8 0509 1.0 1336 0.4 1839 0.9 2139 0.8 2354 0.9	29 QUA	0215 0.6 0604 0.9 1415 0.3 1958 1.0 2113 1.0	13 QUI	0223 0.7 0647 1.0 1447 0.4 2006 0.9	29 SAB	0341 0.5 0800 1.0 1604 0.4 2053 0.9	13 SAB	0153 0.6 0658 1.0 1439 0.5 1941 0.9	29 SEG	0051 0.7 0408 0.5 0834 0.9 1109 0.8 1258 0.9 1700 0.6 2036 0.8	13 TER	0051 0.6 0324 0.6 0802 0.9 1124 0.8 1258 0.8 1645 0.6 2009 0.8	29 QUI	0009 0.7 0613 0.3 1411 1.1 1906 0.6 2338 0.9
14 TER	0238 0.8 0600 1.0 1445 0.4 2000 0.9 2158 0.8	30 QUI	0319 0.6 0711 0.9 1524 0.3 2328 1.0	14 SEX	0317 0.6 0749 1.0 1547 0.4 2109 0.9	30 DOM	0441 0.5 0921 1.0 1709 0.4 2156 0.9	14 DOM	0302 0.6 0753 1.0 1553 0.5 2032 0.9	30 TER	0002 0.7 0117 0.7 0519 0.4 1349 1.0 1809 0.6 2158 0.8	14 QUA	0447 0.5 1308 0.9 1758 0.6 2338 0.8	30 SEX	0706 0.2 1402 1.1 1945 0.6
15 QUA	0004 0.9 0341 0.7 0702 0.9 1551 0.4 2339 0.9	31 SEX	0417 0.6 0849 0.9 1632 0.3 2355 1.0	15 SAB	0409 0.6 0900 1.0 1643 0.4 2215 0.9	15 SAB	0409 0.6 0900 1.0 1643 0.4 2215 0.9	15 SEG	0409 0.5 0904 0.9 1702 0.6 2143 0.9	31 QUA	0624 0.3 1408 1.0 1911 0.6 2331 0.9	15 QUI	0551 0.4 1332 1.1 1856 0.5	31 SAB	0038 1.0 0751 0.1 1400 1.2 2013 0.5
16 QUI	0432 0.7 0841 0.9 1649 0.4 2324 0.9			16 DOM	0502 0.5 1021 1.0 1738 0.4 2311 1.0			16 TER	0511 0.5 1100 0.9 1806 0.5 2315 0.9			16 SEX	0051 0.9 0645 0.2 1356 1.2 1941 0.4		

PORTO DO RIO DE JANEIRO - ILHA FISCAL (ESTADO DO RIO DE JANEIRO) - 2024

Latitude 22° 53' 8 S Longitude 043° 10' 0 W Fuso +03.0 horas
 CHM 25 Componentes Nível Médio 0.73 m Carta 1515

Setembro				Outubro				Novembro				Dezembro			
HORA ALT (m)		HORA ALT (m)		HORA ALT (m)		HORA ALT (m)		HORA ALT (m)		HORA ALT (m)		HORA ALT (m)		HORA ALT (m)	
01	0115 1.2	17	0208 1.3	01	0132 1.3	17	0215 1.4	01	0209 1.4	17	0313 1.3	01	0234 1.3	17	0356 1.2
DOM	0824 0.1	TER	0845 -0.1	TER	0824 0.1	QUI	0908 0.0	SEX	0854 0.2	DOM	1032 0.4	DOM	0921 0.4	TER	1102 0.5
	1415 1.2		1453 1.4		1406 1.3		1436 1.3		1426 1.3		1502 1.2		1436 1.2		1530 1.2
	2043 0.4		2108 0.2		2028 0.3		2121 0.2		2054 0.2		2234 0.2		2119 0.2		2308 0.1
															
02	0156 1.3	18	0239 1.4	02	0204 1.4	18	0253 1.5	02	0247 1.4	18	0358 1.3	02	0309 1.3	18	0436 1.2
SEG	0858 0.0	QUA	0928 -0.1	QUA	0853 0.1	SEX	0956 0.1	SAB	0928 0.3	SEG	1119 0.5	SEG	1002 0.4	QUA	1145 0.6
	1443 1.3		1511 1.3		1434 1.3		1500 1.2		1456 1.2		1539 1.1		1506 1.2		1608 1.2
	2106 0.4		2147 0.2		2053 0.2		2200 0.2		2124 0.2		2321 0.2		2200 0.2		2354 0.2
															
03	0228 1.4	19	0309 1.5	03	0238 1.4	19	0324 1.4	03	0317 1.3	19	0441 1.2	03	0353 1.3	19	0515 1.1
TER	0926 0.0	QUI	1011 0.0	QUI	0921 0.1	SAB	1043 0.3	DOM	1002 0.4	TER	1209 0.7	TER	1049 0.5	QUI	1221 0.7
	1508 1.3		1538 1.3		1500 1.3		1526 1.2		1523 1.2		1613 1.1		1543 1.1		1654 1.2
	2130 0.3		2224 0.2		2117 0.2		2243 0.2		2153 0.2				2245 0.2		
															
04	0302 1.4	20	0347 1.4	04	0306 1.4	20	0404 1.3	04	0354 1.3	20	0515 1.2	04	0432 1.2	20	0541 1.1
QUA	0953 0.1	SEX	1058 0.1	SEX	0945 0.2	DOM	1134 0.5	SEG	1041 0.5	QUA	1225 1.0	QUA	1139 0.5	SEX	1258 0.7
	1536 1.3		1600 1.2		1524 1.3		1558 1.1		1554 1.1		1625 0.9		1615 1.1		1736 1.1
	2151 0.3		2304 0.3		2138 0.2		2330 0.3		2230 0.3		2330 0.3		2338 0.2		
	